

# WELCOME

The rules presented below are intended to establish the prerequisites for functioning in good and civilized conditions in order to have an **enjoyable stay on our property for all our guests.** As a way to fulfill this purpose, we are kindly asking to respect the following rules:



## HOUSE RULES

- Please respect other guests on our property.
- Please keep Salaš clean (inside/outside).
- Please do not smoke or vape inside the Salaš.
- Organization of events is prohibited.
- For your safety, please stop the gas from the gas tank and not just from the cooker/stove.
- The fire extinguisher and first aid kit are near by the main door.
- Being a bit isolated would help us a lot if you use water and electricity responsibly.
- Guests are obliged to pay for any damage they cause.
- Our property is equipped with audio / video surveillance systems according to the law.
- Pets are not allowed on the property or inside Salaš.
- It is forbidden to introduce weaponry, edged weapons or tear gas on our property.
- Tap water is not drinkable.
- Recommended to shower and use heavy electricity during the daylight.
- Being surrounded by so much nature, it is normal to have contact with certain insects, pheasants, rabbits, deer, lizards, etc., therefore we recommend to keep the main doors closed.
- Any accident caused is not our responsibility.
- Being surrounded by so much nature, please be properly equipped and take care of yourself.
- Any accident caused as a result of improper use of the equipment or non-compliance with these regulations is not our responsibility.
- Do not leave the fire unattended!
- According to Romanian legislation, the consumption or sale of hallucinogenic, psychotropic substances or cannabis is strictly prohibited.
- Used dishes must be returned to the place from which they were taken.
- Remote area. Low mobile coverage. Our WI-FI is not that fast (only text and voice / video calls).
- Emergency / Ambulance / Police / Firefighters number → 112**

Rest time

22:00 - 08:00



WI-FI PAS:  
NEOH6578F5Q



salasubregu.com

salasubregu



RO/HR:+40 740 614 297



RO/HR/DE/EN:+43 660 386 51 99



Salaš  
u Bregu

Check-in → 13:00 – 22:00

Check-out → until 11:00





→ in key-box

# DESTINATIONS TO REACH FROM SALAŠ U BREGU:



**Carașova** is a historic village, first time mentioned in 1230, notable for its unique cultural blend, being home to the Krashovani, a Croatian-speaking minority with deep roots in the area. You will find a Catholic Church (1726), traditional houses, and scenic landscapes surrounded by forested hills. Is one of the entrances to the Caraș-Gorges.

 6,3 km approx. 8 min





**The Catholic Church** in Carașova, dedicated to Assumption of the Blessed Virgin Mary, is one of the oldest and most important religious landmarks for the Krashovani community. Built by Jesuits in the early 18th century and consecrated in 1726. Today, it remains the heart of the community and masses are still held in the Croatian language.

 5,7 km approx. 8 min



**Calvaria Chapel** Built in 1902 on the hill overlooking the village, the Kalvarija chapel in Carașova arose from the local community's need for a larger place of worship. It was built under the supervision of priest Martin Kocijan, who was also buried there. In 2008, a traditional Way of the Cross was added with support from Zmijavci, Croatia.

 6,1 km approx. 8 min




**Sveta Maria Lurdska** was born from a moment of grace: during WWII, as German troops passed through Carașova, a mysterious fog shielded the village from an imminent airstrike-on the Feast of the Assumption. In gratitude, the community established the sanctuary near a spring, later enriched with donated statues from our devoted brothers from Zmijavci.

 7,1 km approx. 10 min




**Lavanda Carașova & Lavandia** are two lavender fields located in the village of Carașova. Each is surrounded by a sălaș built by hardworking families, each with its own story. Generations later, these families returned to bring new life into their ancestral homes. With deep respect for tradition, both owners added something new: lavender and are painting the landscape in vibrant shades of purple.

 7 & 11 km approx. 10 & 16 min




**Cetatea Turcului (The Turk's Fortress)** is an impressive natural rock formation located in Carașova. Perched atop a rocky hill, the fortress offers panoramic views of the surrounding gorges and forests. The first documented mention dates back to 1323, but in 1520, it was captured and fortified by the Ottomans, earning it the name Cetatea Turcului.

 2,4 km approx. 34 min




**Poiana Prolaz** is a picturesque meadow located within the Semenic-Caraș Gorges National Park. Surrounded by dramatic limestone cliffs and lush forests, serves as a peaceful resting spot along the main hiking trail through the gorge. It's a popular place for hikers to take a break and admire the unspoiled natural beauty. The area serve as a favorite spot for nature lovers who explore Caraș Gorges.

 6 km approx. 60 min




**Peștera Liliacilor (Bats' Cave)** in Semenic-Caraș Gorges, is a striking karst cave known for its wide entrance and colony of protected bat species. Easily accessible from hiking trails, it's a popular stop for nature lovers exploring the Semenic-Caraș Gorges National Park. The cave plays an important ecological role as a bat sanctuary, especially during the warmer months when the bats are active.

 4,6 km approx. 60 min

# DESTINATIONS TO REACH FROM SALAȘ U BREGU:




**Comarnic Cave** is one of the longest caves in Banat, stretching over 6 km. Discovered in 1856 it is known for its stunning stalactites and underground river, it offers guided tours through its upper dry level, ideal for adventure and nature lovers. Visitors can explore approximately 1,750 meters of the upper level.

 11,6 km approx. 25 min



**Secu lake** is a reservoir located approximately 7 km from Reșița. Constructed between 1961 and 1963 by damming the Bârzava River, it serves primarily for flood protection and as a water supply for Reșița. Over time has become a popular spot for relaxation and other recreational activities.

 22,1 km approx. 31 min



**Gozna lake (Văliug)** also known as Văliug Lake, is an artificial reservoir located near the village of Văliug. Situated at the foot of the Semenic Mountains it was originally intended for water supply and hydroelectric power generation. Today is a popular destination for nature enthusiasts, offering opportunities for swimming, fishing, boating, hiking.

 34,9 km approx. 47 min



**Three Waters Lake** – Lacul Trei Ape is a mountain lake and a picturesque reservoir formed by the confluence of the Brebu, Grădiște, and Semenic rivers at an altitude of 835 meters. The lake is a recreational hotspot and beloved destination for outdoor enthusiasts, offering activities such as boating, fishing, hiking.

 49,9 km approx. 1 h 8 min




**Semenic mountain** are a stunning part of the Southern Carpathians, known for their untouched nature and year-round beauty. With his highest peaks Piatra Goznei reaching 1,447m, this region is ideal for hiking in summer and skiing in winter. It's also home to the Semenic-Caraș Gorge National Park, a haven for wildlife and scenic trails. location

 48,1 km approx. 1h 10 min




**Bigăr waterfall** is a natural wonder in Romania's Cheile Nerei-Beușnița National Park, known for its magical curtain of water flowing over a mossy rock formation. Its serene beauty earned it global recognition. Although a section collapsed in 2021, it continues to attract visitors for its tranquil setting and surrounding forest paths..

 46,1 km approx. 53 min



**Nerei-Beușnița Gorges National Park** is renowned for its diverse karst landscapes are one of Romania's longest gorges, 22km. Visitors can explore striking waterfalls like Beușnița and La Vaioaga, serene lakes such as Ochiul Beilului and Lacul Dracului. It's a paradise for hikers and wildlife lovers, home to bears, wolves, and rare plants.

 75 km approx. 1h 26 min




**Gărâna Jazz Festival** is one of Eastern Europe's most iconic open-air jazz events, held each summer in the scenic village of Gărâna. Set in the heart of the Semenic Mountains, the festival blends world-class jazz with breathtaking nature, attracting artists and audiences from around the globe. Jazz Festival is held annually in July.

 43,3 km approx. 60 min

# DESTINATIONS TO REACH FROM SALAȘ U BREGU:



**Semenic - Caraș Gorges Natural Park** is a breathtaking protected area in Romania, covering vast forests, blending the wild beauty of the Semenic Mountains with deep, winding gorges carved by the Caraș River. Known for its pristine forests and rare species, it's perfect for hiking, wildlife watching, and exploring untouched nature.

 3-5 km approx. 5 min



**The Steam Locomotive Museum in Reșița** is an impressive open-air collection showcasing 16 historical steam engines, 14 of which were built locally in the city's renowned factories. Established in 1972 to mark 100 years since the first Romanian steam locomotive was built "Resicza" the museum honors Reșița's vital role in railway and industrial development. It's a captivating destination for engineering fans, and anyone curious about Romania's industrial legacy.

 22,1 km approx. 31 min




**The Sequoiadendron giganteum** is over 150 years old, stands 45 meters tall, and has a circumference of 5.7 meters. It is located in Navesul Mare, likely planted during the administration of the Austro-Hungarian State Railways Company (StEG) with French capital, established in 1855. The species originates from North America, where specimens can grow to over 100 meters in height.

  11 km approx. 60 min



**Banat Semmering** is one of Romania's most scenic railway routes, winding through the mountainous landscapes between Oravița and Anina. Opened in 1863, it is the oldest mountain railway in the country with 14 tunnels and 10 viaducts. Often compared to Austria's Semmering line, it offers a nostalgic journey through Banat's natural beauty.

 43,3 km approx. 60 min




**Lake Mărghița** located at the opposite end of the town of Anina on the same Buhui River, differs from Lake Buhui both in the forest that surrounds it and in its shape and size. It lies at an altitude of 545 meters and has the shape of an arrowhead, stretching 400 meters in length, with a surface area of 4 hectares and a depth of 6 meters.

 48,1 km approx. 1h 10 min



**Lake Buhui** is the first reservoir in Romania built on limestone. Located at an altitude of 640 meters, about 6 km from the town of Anina, it was initially formed in 1884 as a small underground lake by damming the Buhui River at the exit of Buhui Cave. Shaped like an eagle, it is surrounded by a beautiful forest of fir mixed with beech, making it a place where nature has truly outdone itself in beauty.

 46,1 km approx. 53 min



**The traditional watermills** in Carașova, located along the Caraș River are part of an old milling tradition that once powered the rural economy of the Banat region. Built mostly from wood with horizontal water wheels, these mills were essential for grinding grain for the local Croatian-speaking community and they form a valuable piece of Banat's living heritage.

 7,3 km approx. 10 min



**The Croatian Villages Route** - offers beautiful circuit connecting villages inhabited by ethnic Croats—places seemingly untouched by time, bearing witness to Banat's history and its rich cultural diversity. The route takes visitors through the villages of 1. Carașova (start) 2. Rafnic, 3. Vodnic, 4. Lupac, 5. Clocotici, 6. Nermed, 7. Iabalcea, 8. Carașova (end).

 55,3 km approx. 7-8h



# FOOD LOCATIONS

## Perla Caraşului

Caraşova

5 km 6 min

## Restaurant Memento

Calea Caransebeşului Nr. 96, Reşiţa

16 km 21 min

## Restaurant Rogge,

Ion Luca Caragiale 12, Reşiţa

10 km 12 min

## La carul cu păstrăv

Gărâna

45 km 1h

## Cuina Franzdorf

Văliug

32km 41 min

## Reschitza Pub

Piaţa 1 Decembrie 1918 4, Reşiţa

10 km 13 min

## Soho House

Ion Luca Caragiale 18, Reşiţa

10 km 12 min

## Simigeria Luca

Bulevardul Revoluţia din Decembrie  
5, Reşiţa

10 km 13 min

### Supermarkets:

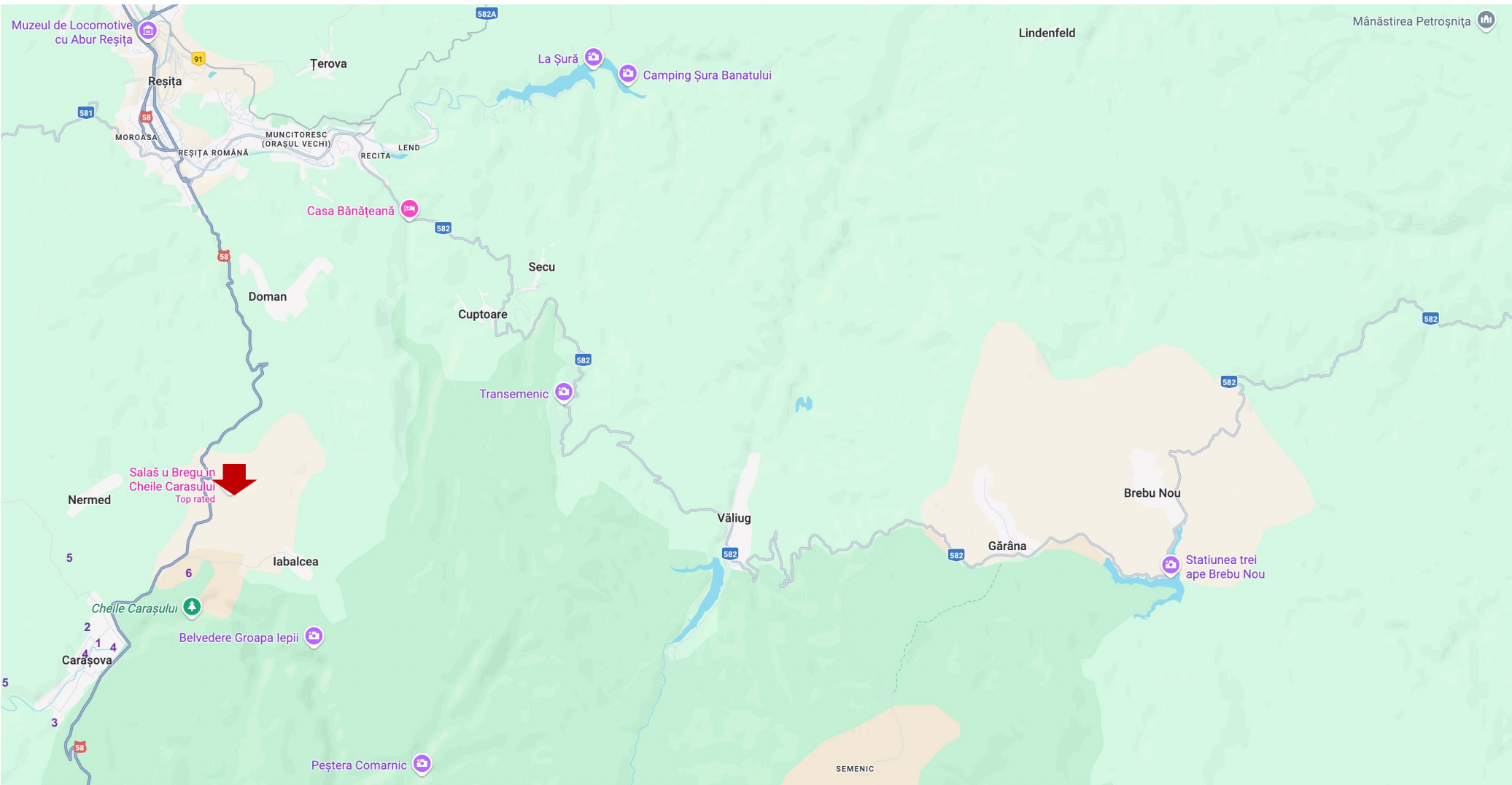
In Caraşova we have supermarket Parabo.

In Reşiţa we have Lidl, Kaufland, Carrefour, Penny.

Fresh vegetable market at Piaţa Agroalimentară Reşiţa Sud.

There you will also find the famous mici (ćevapćići) at Talibanu Fast Food.

# MAP



1. The Catholic Church dedicated to Assumption of the Blessed Virgin Mary
  2. Calvaria Chapel
  3. The Sping Sveta Marija Lurdska
  4. The traditional watermills Carășova
  5. Lavender fields
  6. Cetatea Turcului (The Turk's Fortress)
- Carăș Gorges --> Bats Cave, Prolaz Meadow